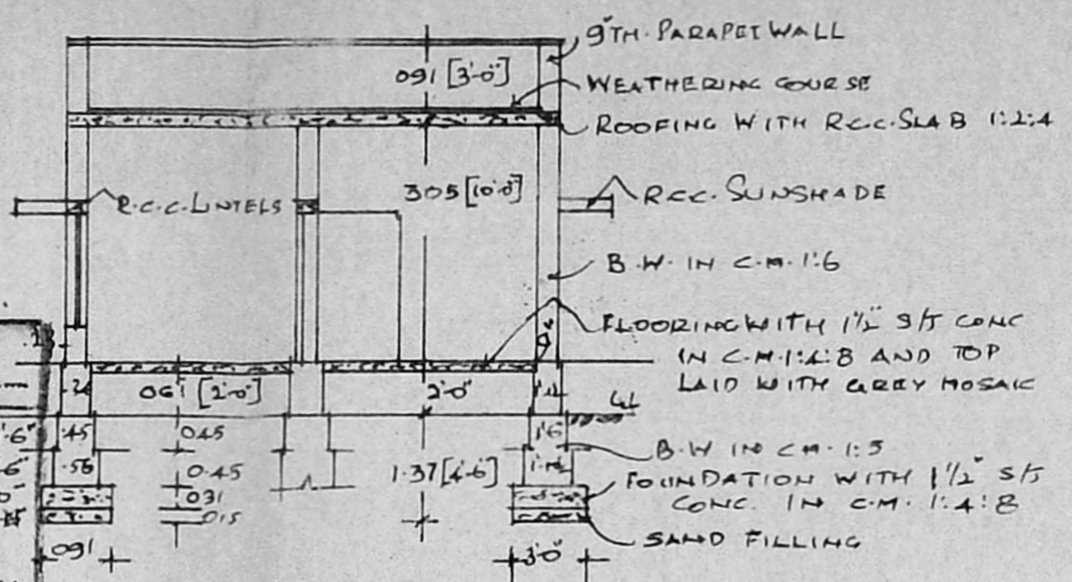


Planning Permit No. A/653/91

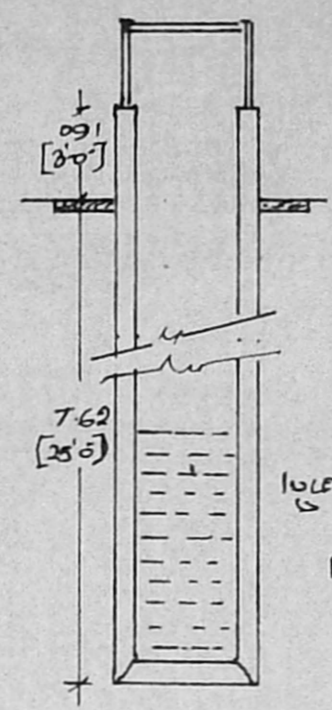
elevation

APPROVED
 SUBJECT TO THE CONDITIONS
 THIS OFFICE LETTER.
 No. A2/2765/91 Dtd. 12-6-91

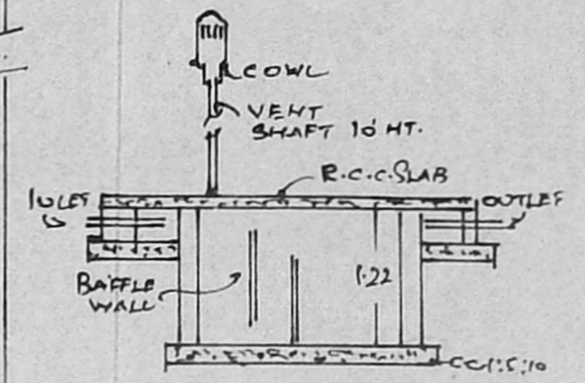
FOR MEMBER SECRETARY
 MADRAS METROPOLITAN
 DEVELOPMENT AUTHORITY
 MADRAS 600 008.



Section on ab



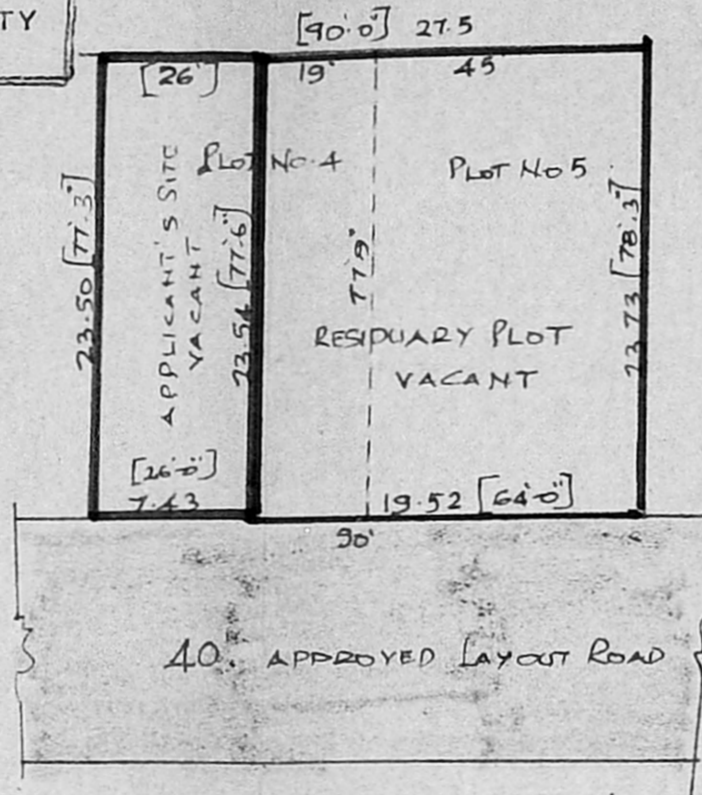
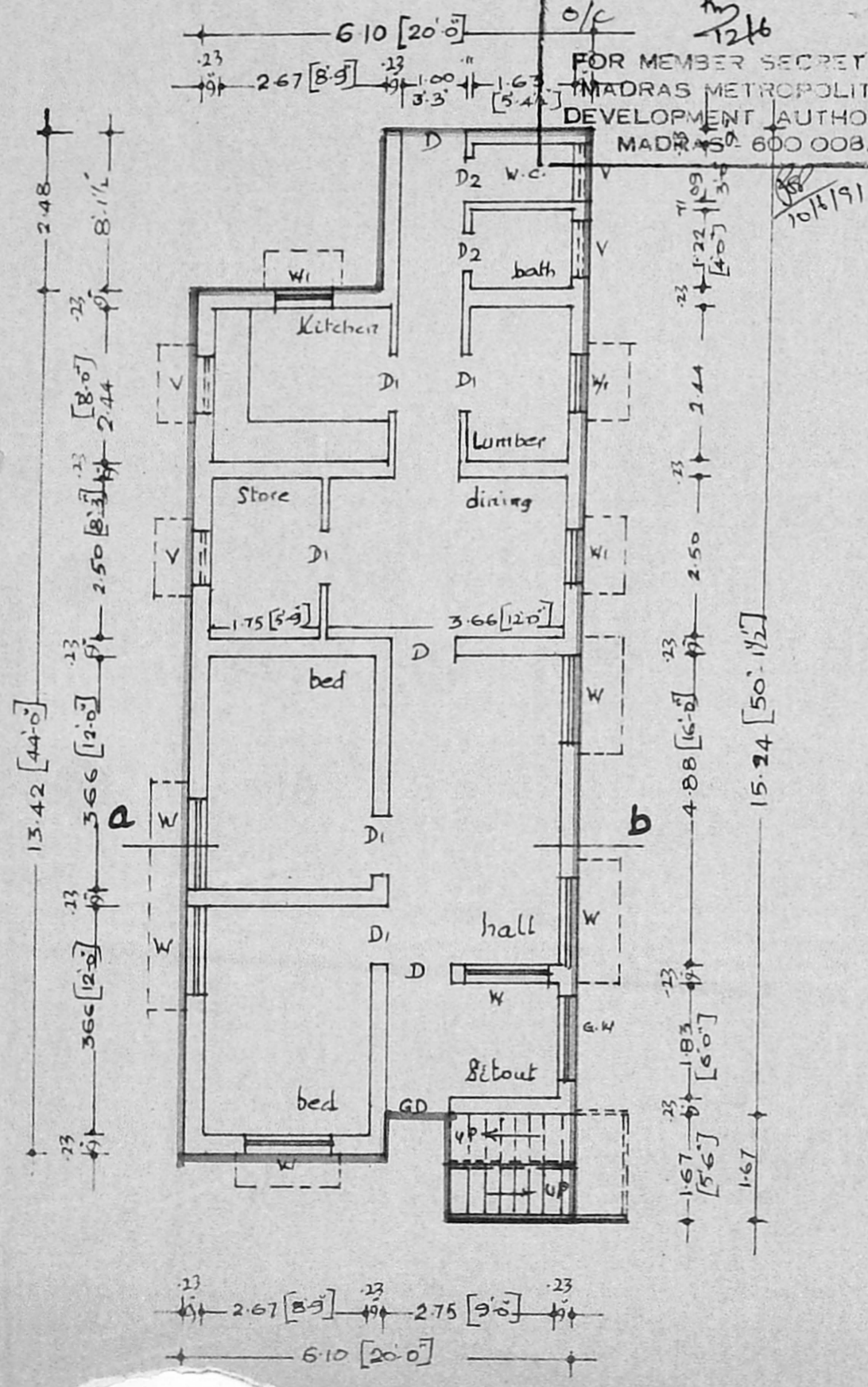
SECTION OF WELL



SECTION OF SEPTIC TANK



5.4.91



SITE PLAN
 SCALE: 1" = 32'

- EXG. ROAD
- SITE BOUNDARY
- PROPOSALS

SKETCH SHOWING THE PROPOSED
 SUBDIVISION IN PLOT NO. 4+5
 R.S. No. 126/1 OF TIRUVOTTIYUR
 VILLAGE IN THE APPROVED LAYOUT
 DR. RADHAKRISHNAN NAGAR

SCALE: 1" = 32'

- EXISTING ROAD
- APPLICANT'S SITE : 186.95 M²
- RESIDUARY PLOT : 471.48 M²

TOTAL EXTENT: 658.43 M²

SCHEDULE OF JOINERIES

D	DOOR	1.00 x 1.98
D1	DOOR	0.91 x 1.98
D2	DOOR	0.76 x 1.83
W	WINDOW	1.37 x 1.52
W1	WINDOW	0.91 x 1.52
G.D	GRILL DOOR	1.00 x 1.98
G.W	GRILL WINDOW	1.37 x 1.52
V	VENTILATOR	0.91 x 0.61
STAIRCASE: TREAD ... 0.25 RISE ... 0.17		

sketch showing the proposed residential building in plot no. 4 part r.s.no. 126/1 of tiruvo. ttiyur village and proposed subdivision in plot no. 4+5 of approved layout at dr. radhakrishnan nagar ellamman koil street tiruvottiyur
 Scale : one inch = eight feet

EXTENT OF SITE : 186.95 M² PLINTH AREA ... 87.87 M² STAIRCASE : 4.60 M²
 COVERAGE: 49.5% F.S.I. : 0.49

K. RAGOTIANAN

R. Radhakrishnan
 OWNER : R. RADHAKRISHNAN
 ADDRESS: 1040/25 T.H. ROAD
 RAJAKADAI
 MADRAS-19.